

A map of the Northern Hemisphere showing the distribution of boreal forests. The regions of Russia, Alaska (USA), Canada, and parts of Scandinavia (Finland, Sweden, Norway) are highlighted in green. The map also shows the North Pole and the Arctic Circle.

# Is increasing use of biofuels from boreal forests a good idea?

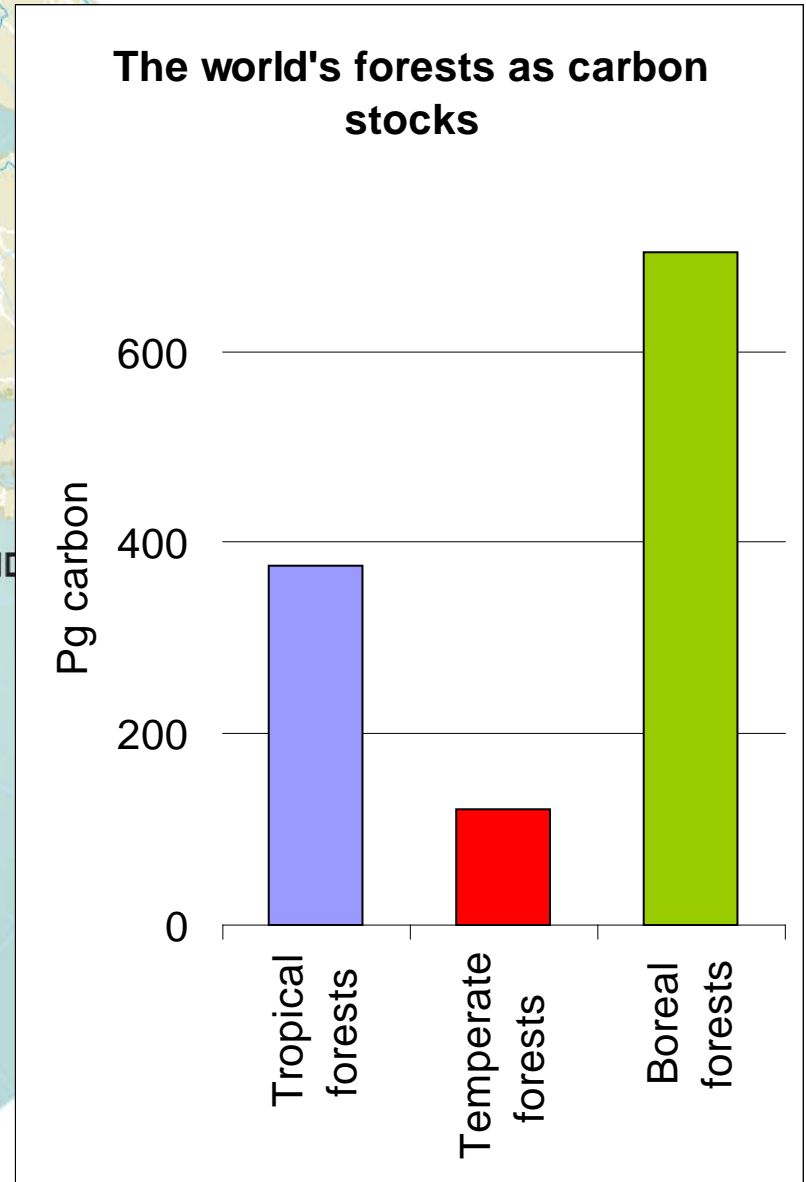
Presentation at seminar at BI May 21, 2015

Jorgen Randers' 70 years Anniversary

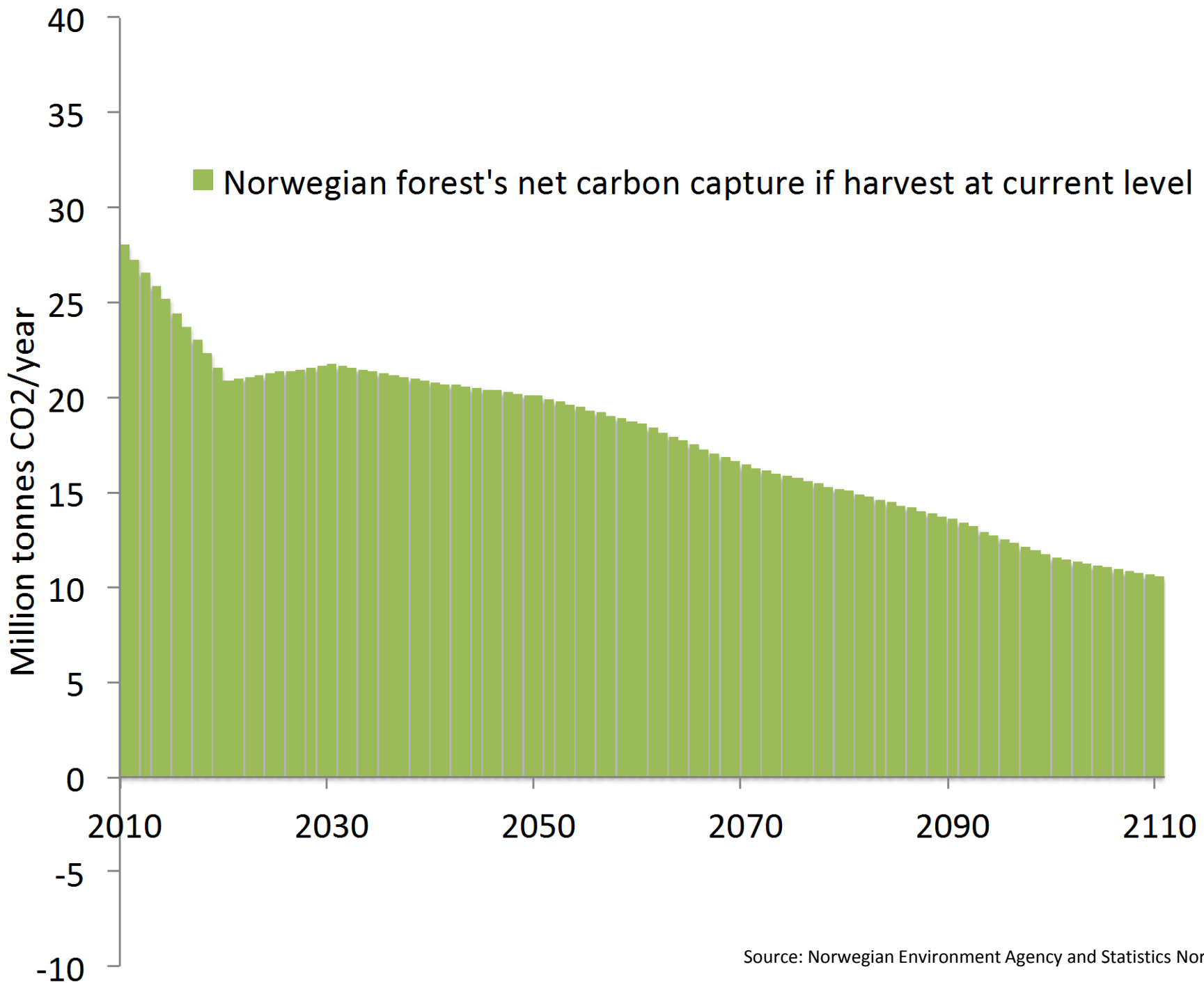
Bjart Holtsmark

Statistics Norway

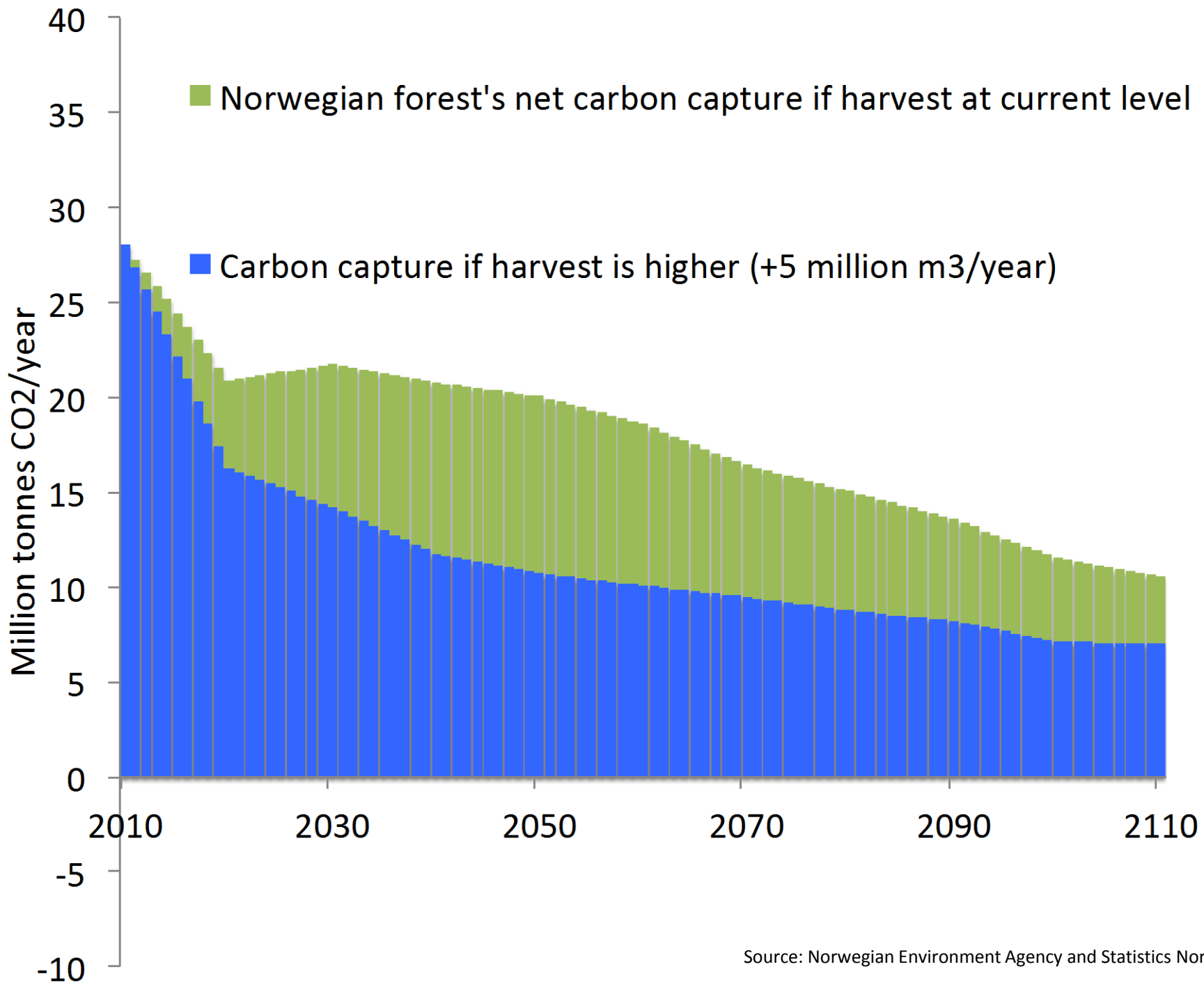
# The boreal forests



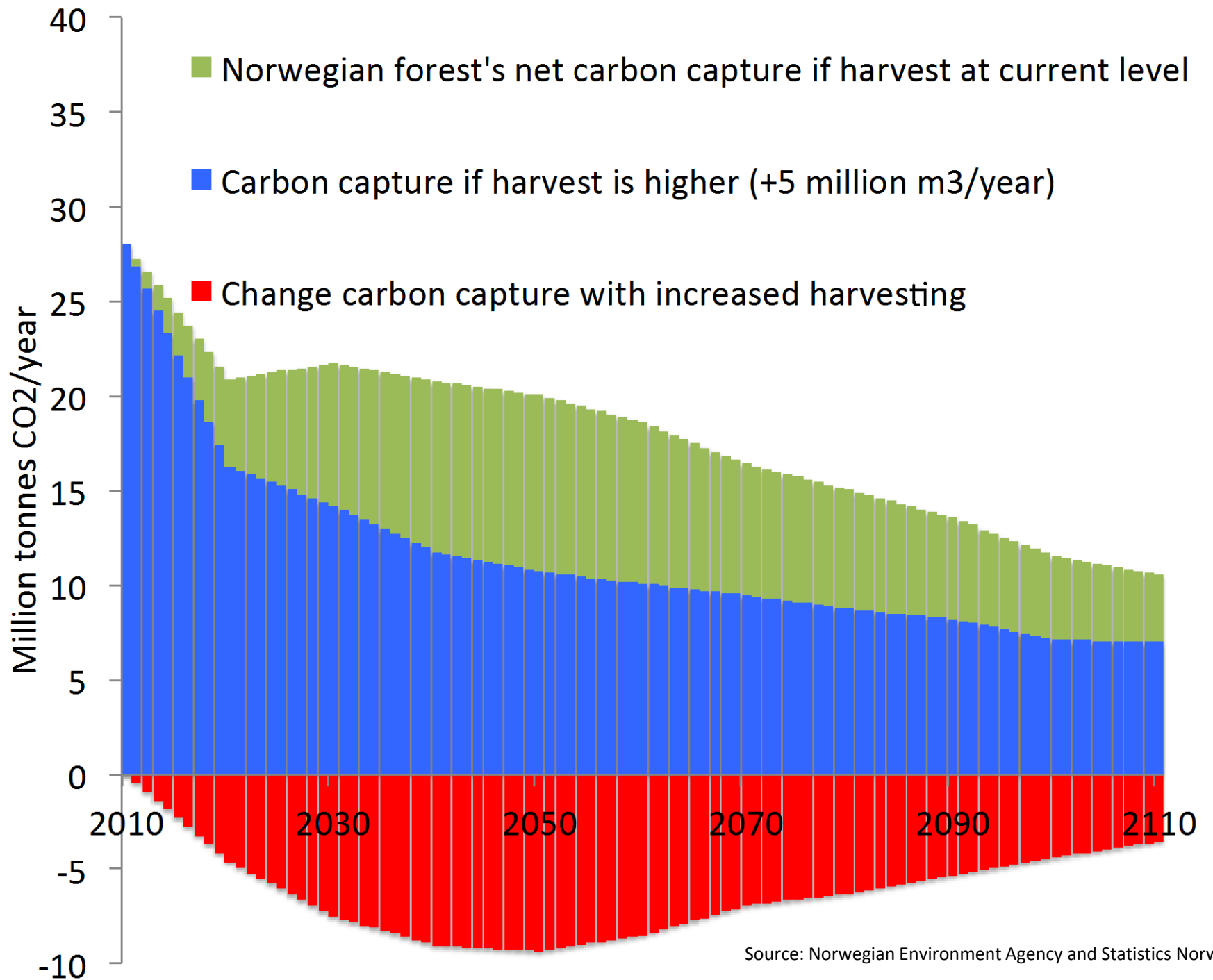


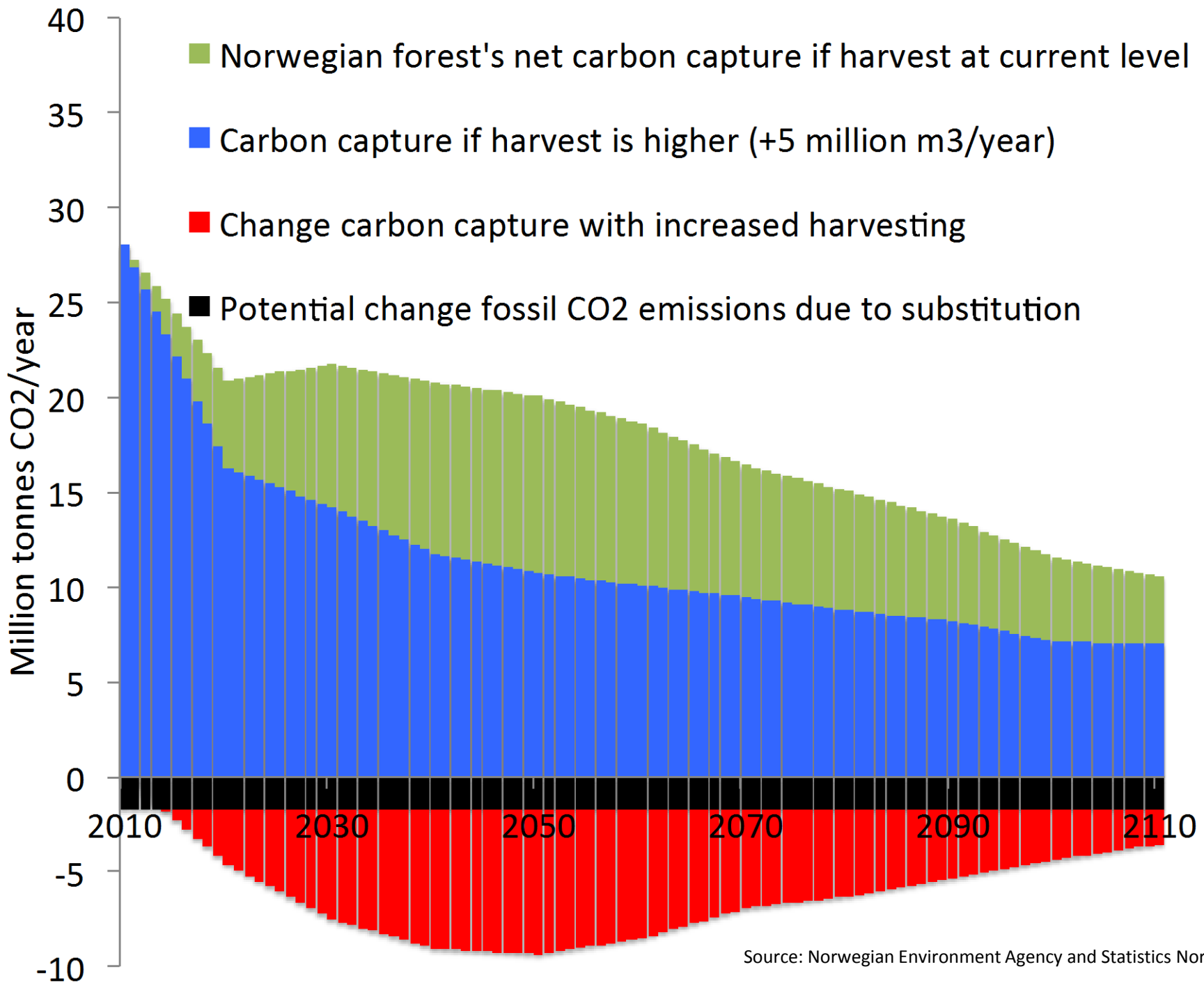


Source: Norwegian Environment Agency and Statistics Norway



Source: Norwegian Environment Agency and Statistics Norway





Source: Norwegian Environment Agency and Statistics Norway